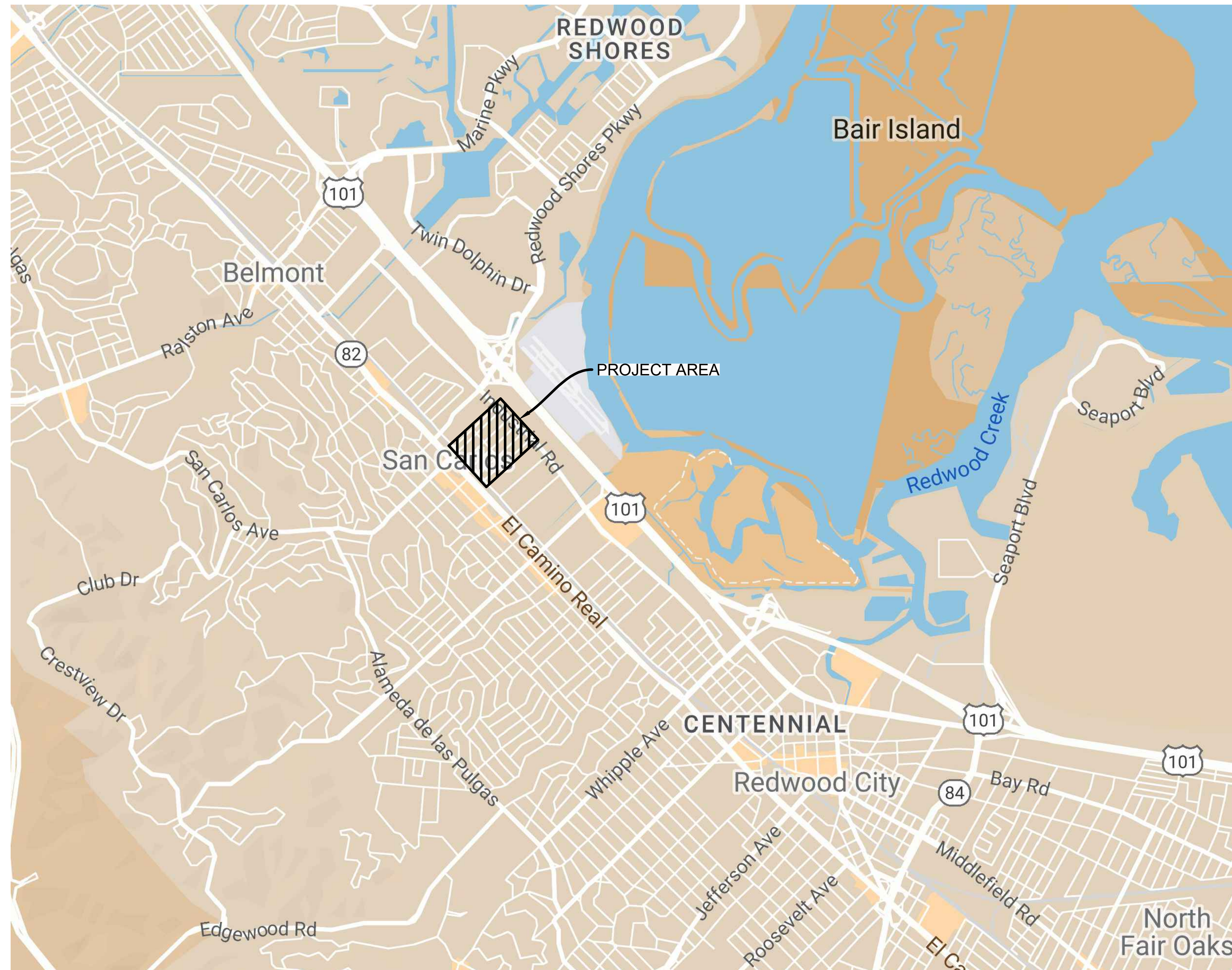


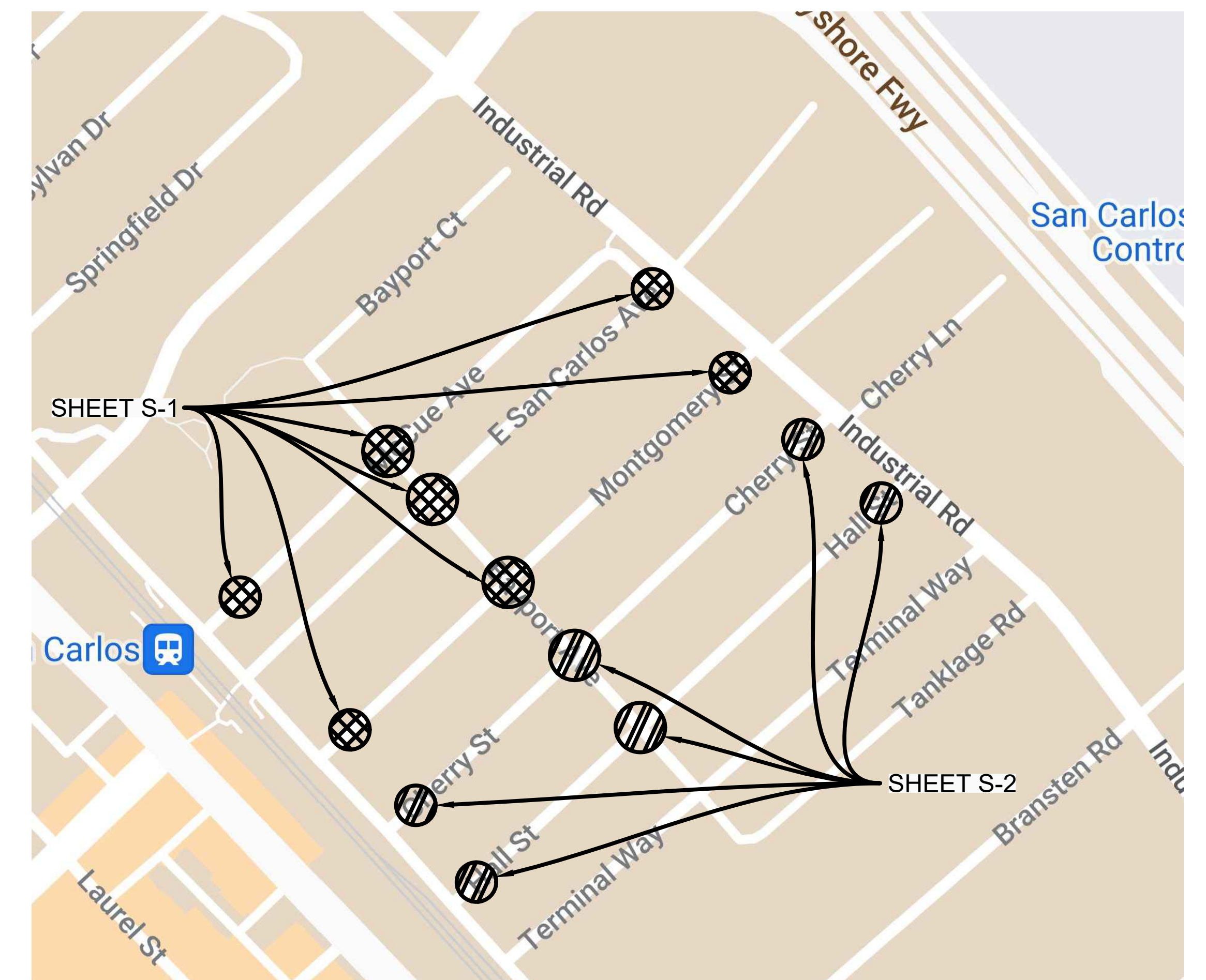
# NEIGHBORHOOD SLOW STREET IMPROVEMENTS

# CITY OF SAN CARLOS, CALIFORNIA

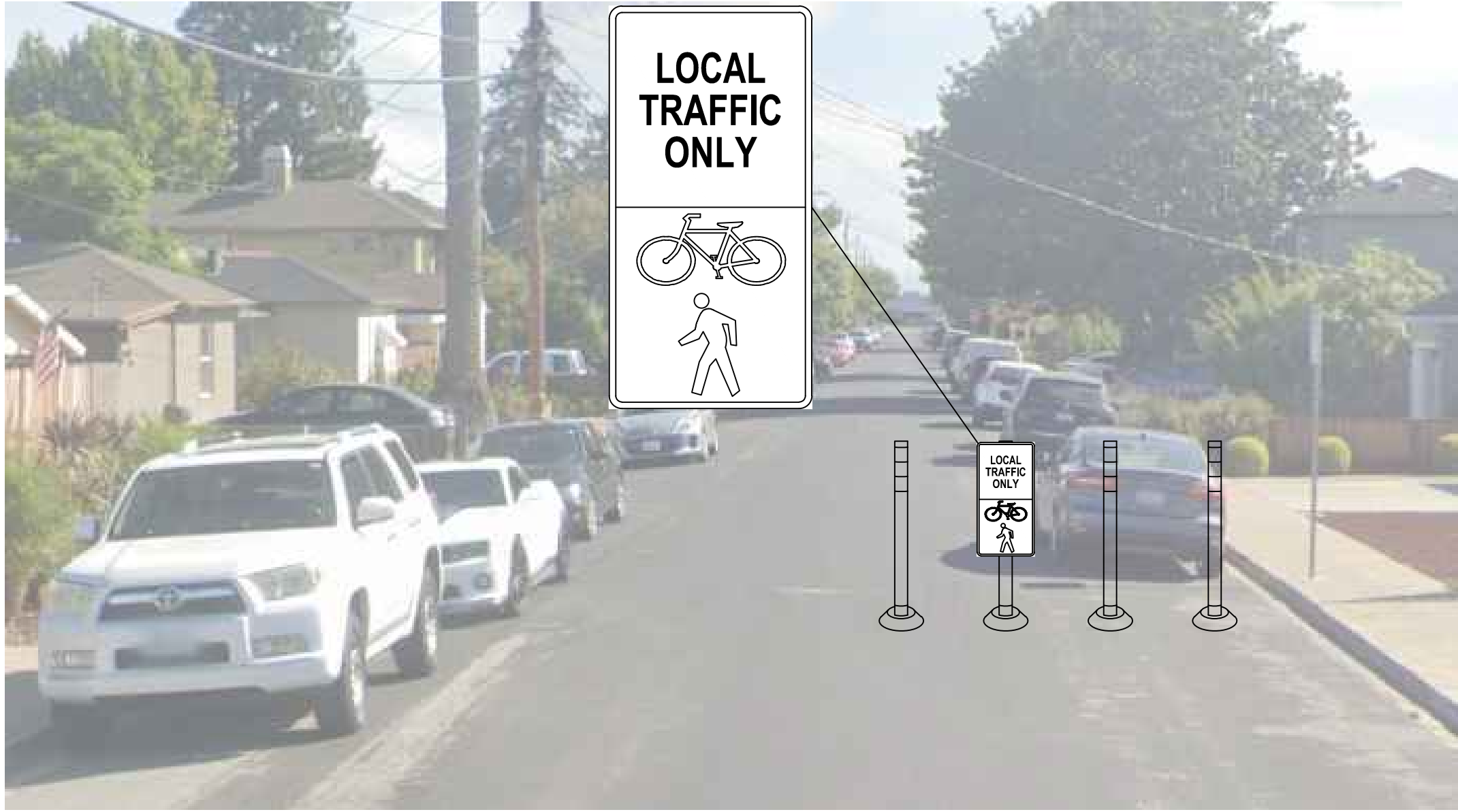


## AREA MAP

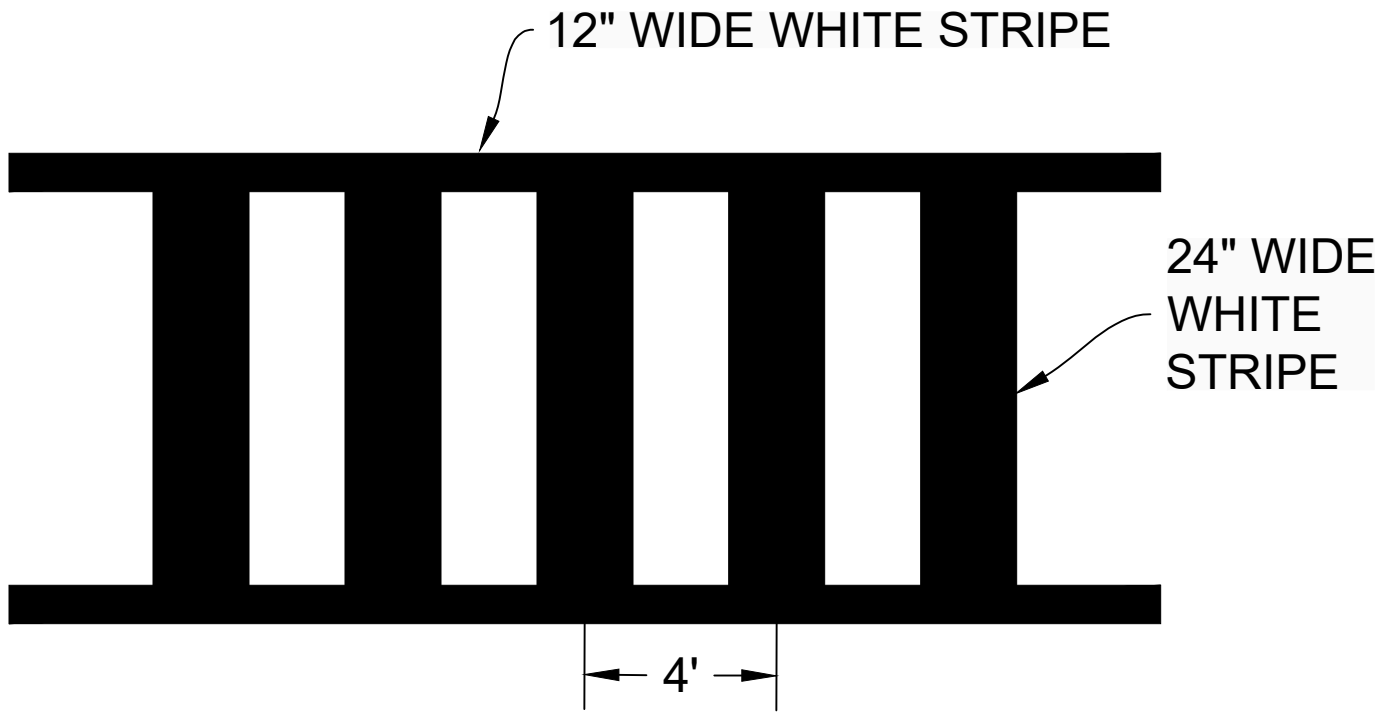
INDEX OF SHEETS		
DWG.	SHEET NO.	DESCRIPTION
T-1	1	TITLE SHEET AND PROJECT LOCATION
S-1	2	MCCUE AVE AND MONTGOMERY ST AREA IMPROVEMENTS
S-2	3	CHERRY ST AND HALL ST AREA IMPROVEMENTS



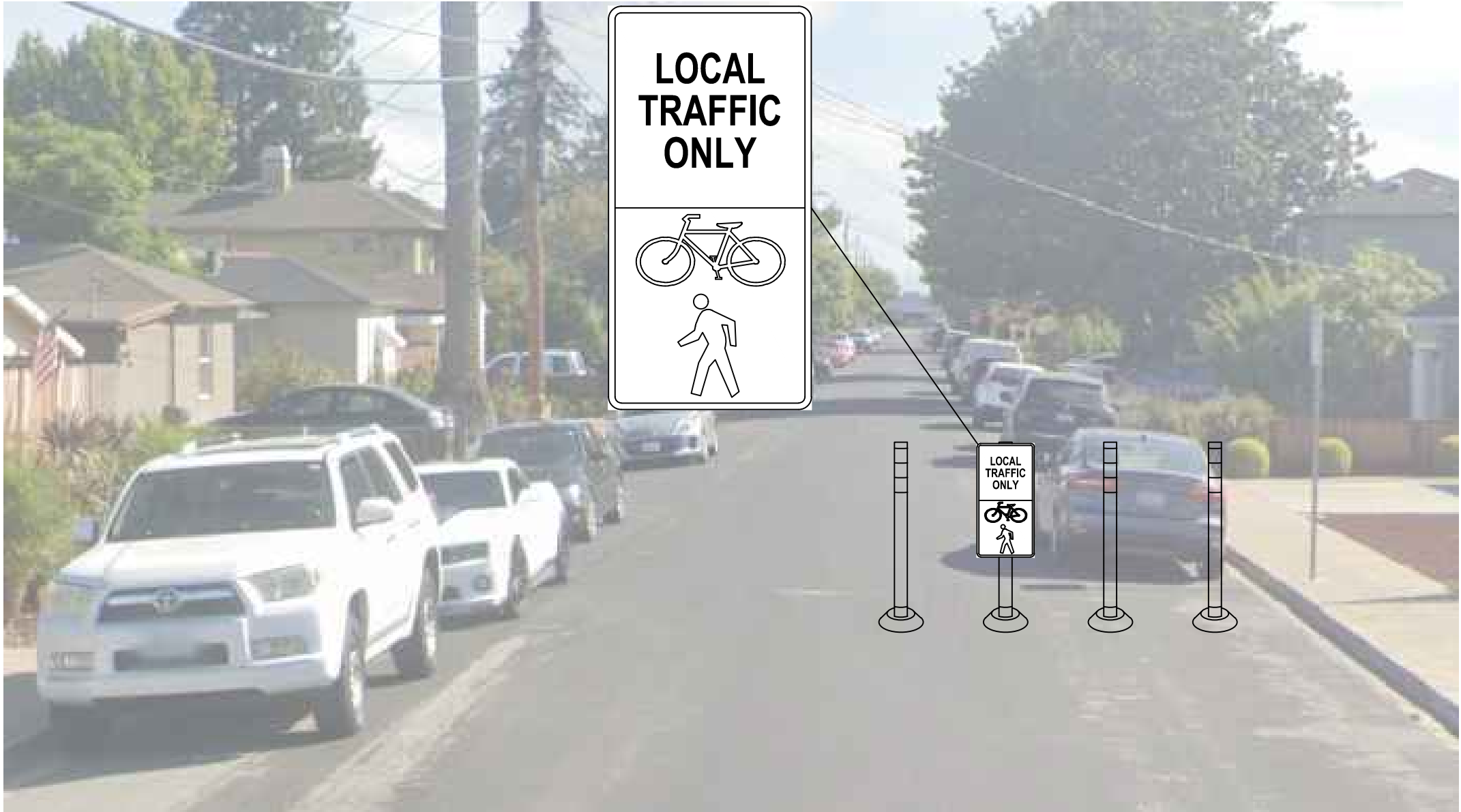
## PROJECT LOCATIONS



DETAIL A: SOFT CLOSURE BARRICADE (TYPICAL APPLICATION)



DETAIL B: HIGH VISIBILITY CROSSWALK MARKING



DETAIL A: SOFT CLOSURE BARRICADE (TYPICAL APPLICATION)